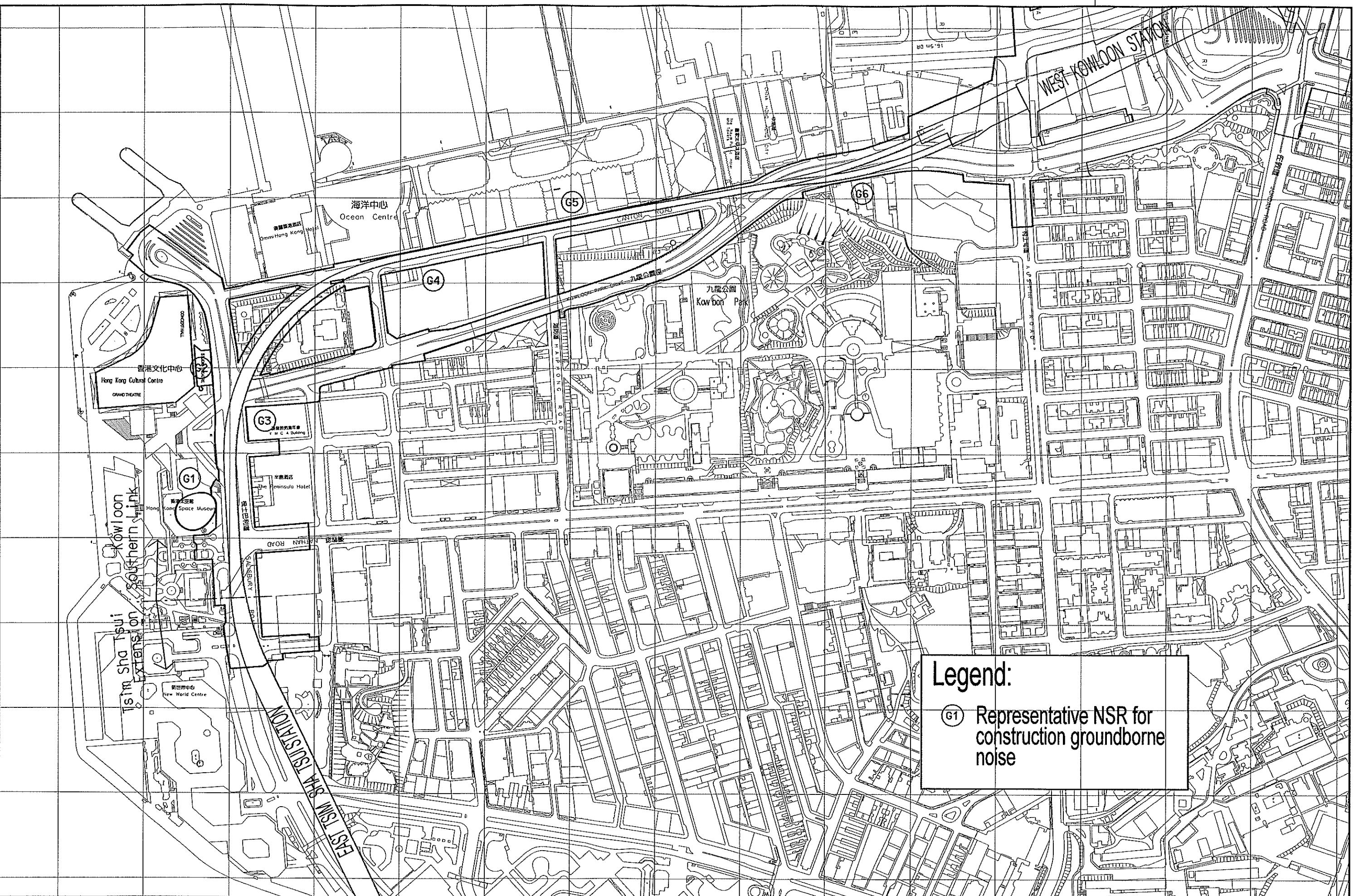


Maps reproduced with permission of The Director of Lands. (C) Hong Kong Government.

FILENAME: G:\env\project\23573\drawings\3-d\EA-V8\Figure\Figure7-1.dgn



Legend:
 G1 Representative NSR for construction groundborne noise

REV	DATE	BY	SUB	APP	DESCRIPTION

REV	DATE	BY	SUB	APP	DESCRIPTION

DESIGNED BY SW
 DRAWN BY JF
 CHECKED BY FC
 IN CHARGE ST
 DATE 5 DEC 2003



New Railway Projects
 新鐵路策劃

Ove Arup & Partners Hong Kong Limited **ARUP**

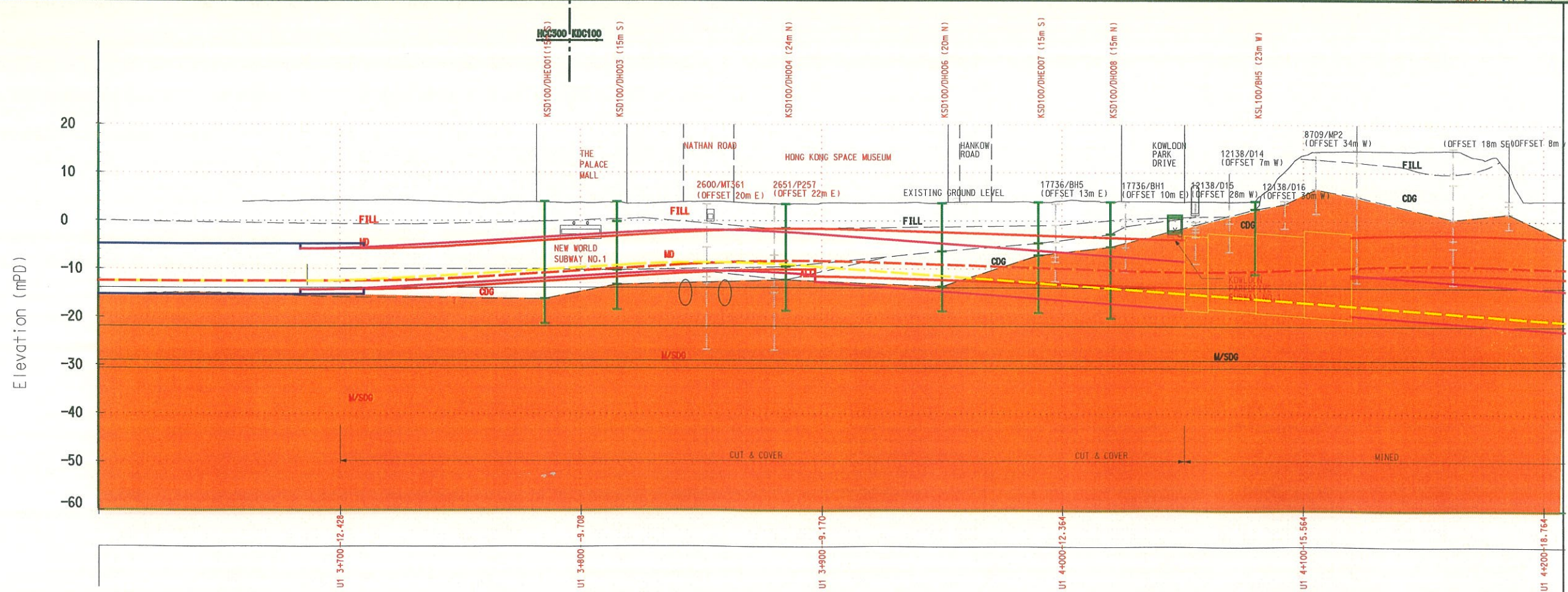
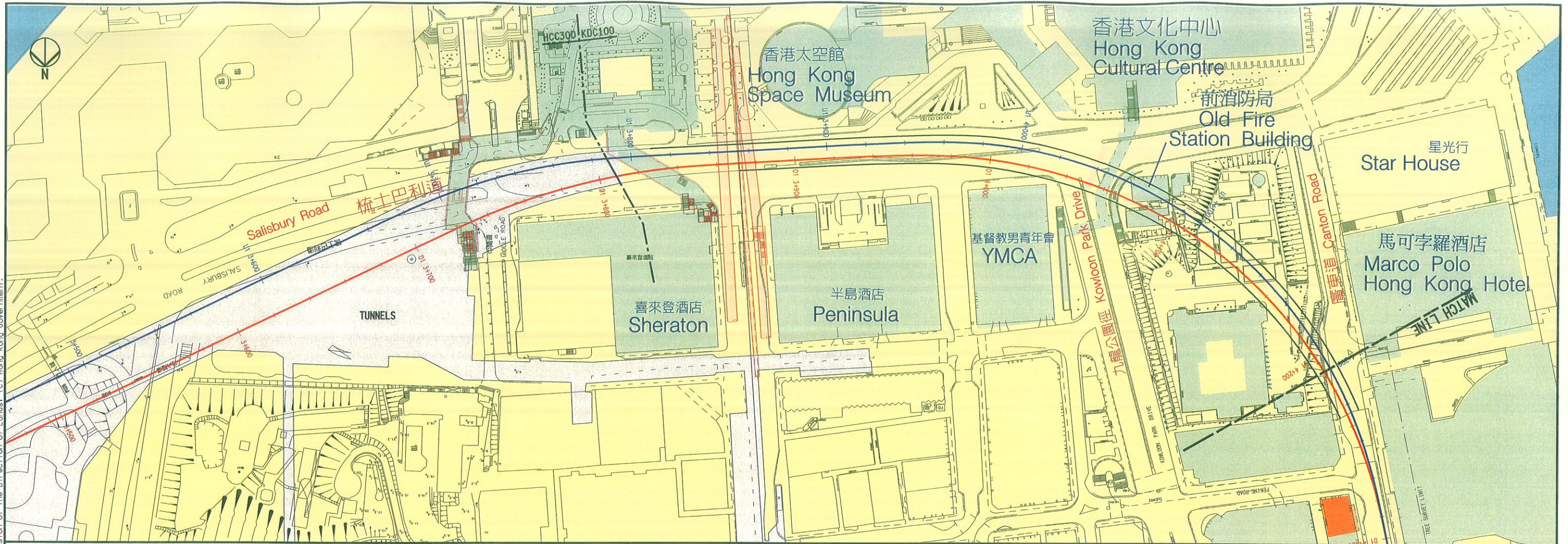
KOWLOON SOUTHERN LINK KSL GSA-5100
 EIA & ASSOCIATED SERVICES

NSRS FOR CONSTRUCTION
 GROUND BORNE NOISE

CADD FILENAME	CADD DATE
SCALE	5 DEC 2003
DRAWING NUMBER	1 : 4000 @ A3
FIGURE 7-1	
SHEET NO	STAGE CODE REV
	P E

Maps reproduced with permission of The Director of Lands, (C) Hong Kong Government.

FILENAME: G:\env\project\23573\drawings\3rd EIA-V8\Option\Figure7-2.dgn



REV	DATE	BY	SUB	APP	DESCRIPTION
△	DEC 2003	SW	FC	ST	EIA REPORT
△	NOV 2003	SW	FC	ST	EIA REPORT
△	30MAY 2003	SW	FC	ST	EIA REPORT
△	7MAR 2003	SW	FC	ST	EIA REPORT (2ND DRAFT)
△	11OCT 2002	SW	FC	ST	EIA REPORT (1ST DRAFT)

DESIGNED BY	SW
DRAWN BY	RL
CHECKED BY	FC
IN CHARGE	ST
DATE	5 DEC 2003

KCR 九廣鐵路

New Railway Projects
新鐵路策劃

Ove Arup & Partners Hong Kong Limited

ARUP

KOWLOON SOUTHERN LINK KSL GSA-5100
EIA & ASSOCIATED SERVICES

ROCK HEAD LEVEL NEAR HKCC

CADD FILENAME	CADD DATE
SCALE	1:2000 @ A3
DRAWING NUMBER	FIGURE 7-2
SHEET NO	STAGE CODE REV
	P E